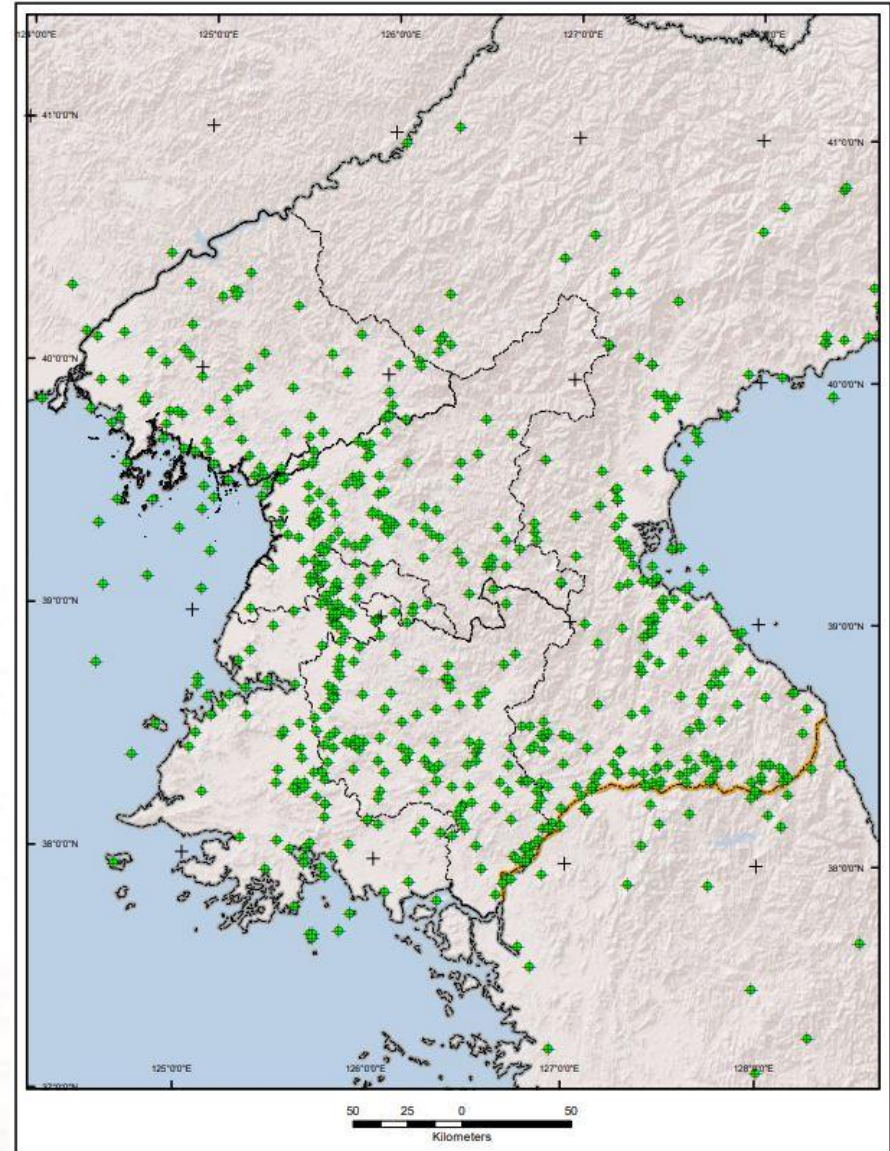




U.S. Air Losses During Korean War

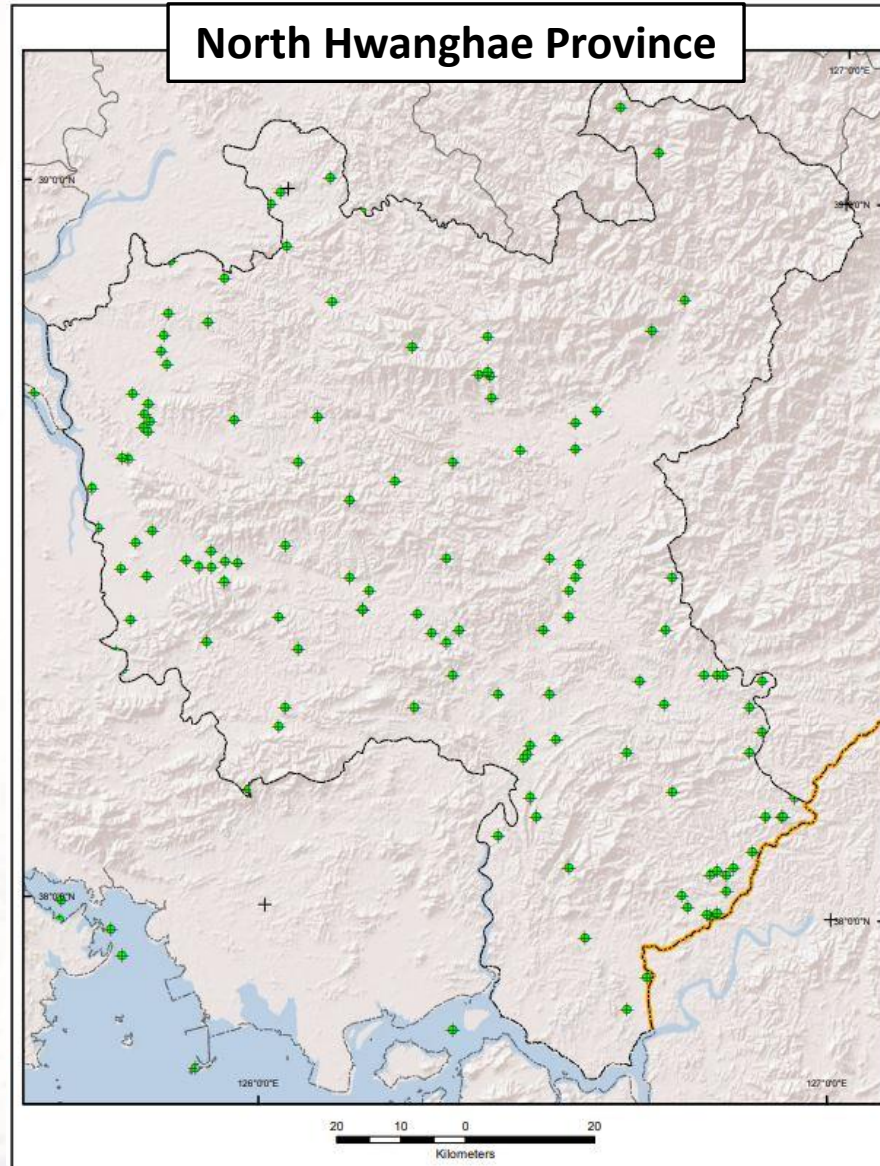


The following maps depict potential locations of U.S. air losses during the Korean War based on DPAA analysis of available records. Due to the nature of the available information, the locations depicted on the map may represent documented crash sites, the last sighting of the aircraft before it went missing, or the last known radio/radar contact.



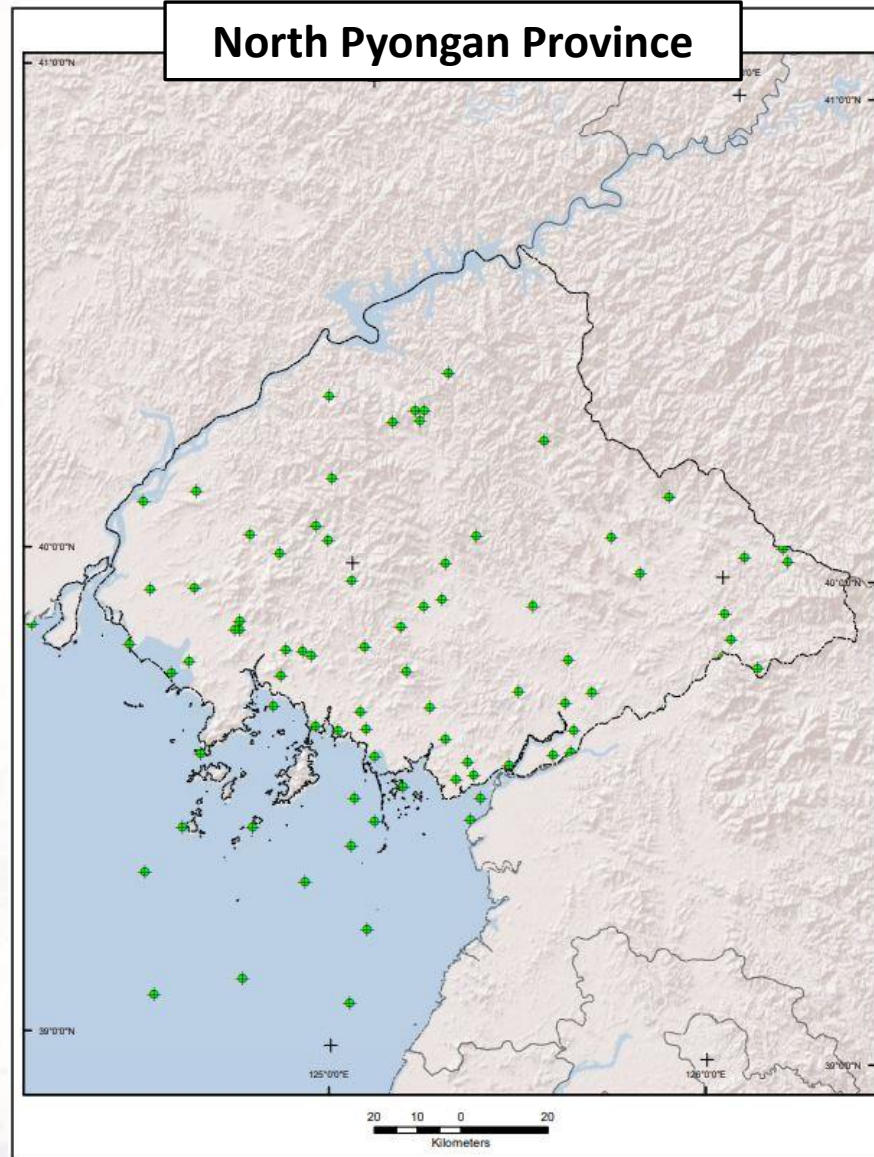


U.S. Air Losses During Korean War





U.S. Air Losses During Korean War





U.S. Air Losses During Korean War

